



**Map referred to in The Southern Gas Networks PLC (Kingsferry Gas Pipeline Replacement Project) Compulsory Purchase Order 2023**

**Key:**  
 CPO Boundary  
 Rights to be acquired

**EXECUTED** as a Deed by  
 affixing the Common Seal of  
**SOUTHERN GAS NETWORKS PLC**  
 in the presence of:

Duly authorised by a resolution of the Board of Directors of the Company pursuant to the company's Articles of Association

Coordinate System: British National Grid  
 Projection: Transverse Mercator  
 Datum: OSGB 1936

**Interest:**  
 N/A

**Location:**  
 Kingsferry Bridge, Sheppey Way, Kent, ME9 8SS


**Coords:** 591646, 169555

**Scheme Name:**  
 Kingsferry Bridge Gas Pipeline Replacement

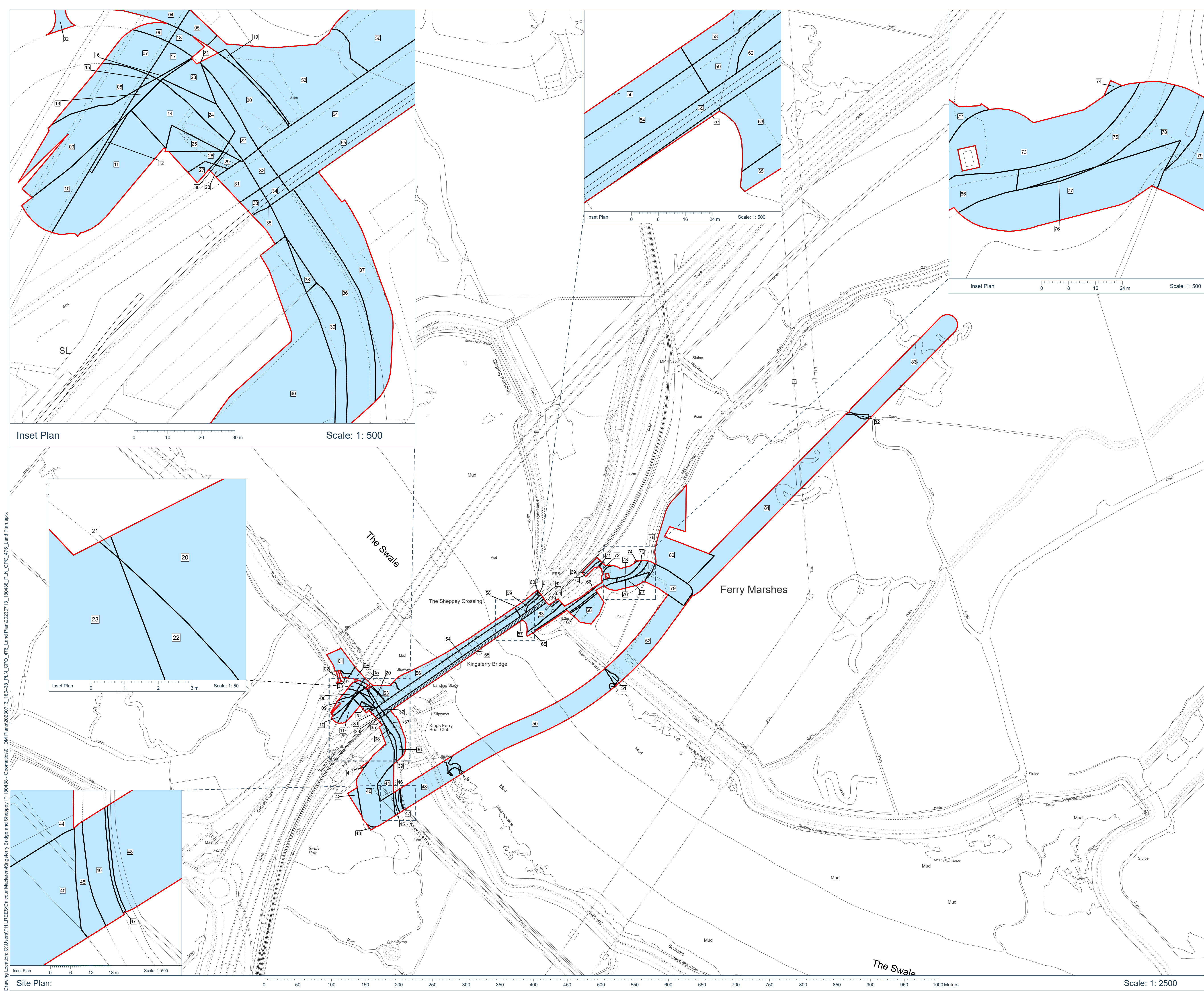
**Drawing No:** 180438\_PLN\_CPO\_476.1

Rev	Date	Description
-	05.10.2023	First Issue

**Drawn:** PR  
**Approved:** DB  
**Sheet No:** 1 of 1  
**Sheet Size:** A1



The information contained in this document is confidential and protected by copyright. The use, copying or disclosure to a third party, either wholly or in part, except with the written permission of and in the manner prescribed by Southern Gas Networks PLC constitutes an infringement of copyright. Dalcour Maclaren does not warrant that this document is definitive nor free of error and does not accept liability for any loss caused or arising from reliance upon information provided herein. Although our best efforts have been made to ensure the accuracy of these plans, all measurements must be confirmed on site. BASED UPON THE ORDNANCE SURVEY MAP WITH THE SANCTION OF THE CONTROLLER OF HM STATIONERY OFFICE. CROWN COPYRIGHT RESERVED. © OS LICENCE No. 10004373



**Inset Plan** Scale: 1: 500

**Inset Plan** Scale: 1: 50

**Inset Plan** Scale: 1: 500

**Inset Plan** Scale: 1: 500

**Inset Plan** Scale: 1: 500

**Site Plan:** Scale: 1: 2500

Drawing Location: C:\Users\PHIL REES\Documents\Kingsferry Bridge and Sheppey\180438\_PLN\_CPO\_476\_Land Plan.aprx